



















Focus Areas LAEI 2013 in Barnet


Legend

 FocusAreas

NO₂ (µg/m³)

	< 16
	16 - 19
	19 - 22
	22 - 25
	25 - 28
	28 - 31
	31 - 34
	34 - 37
	37 - 40
	40 - 43
	43 - 55
	55 - 58
	58 - 73
	73 - 76
	76 - 97
	> 97

 Limit

 Borough boundary

- 4 A406 Henleys Corner
- 5 A406 North Circular Brent Cross to Golders Green Road A502
- 6 Apex Corner near Mill Hill M1/A41/A5109
- 7 Chipping Barnet Town Centre area
- 8 Childs Hill Junction A407 Cricklewood/A41 Hendon Way/A598 Finchley Rd
- 9 Cricklewood A41 Hendon Way
- 10 Cricklewood Junction A407 Cricklewood Lane/A5 Broadway
- 11 Finchley A598 Ballards Road between Henleys Corner and Woodhouse A1003
- 12 Fiveways Corner M1 Junction 2 and A1 Barnet Bypass
- 13 Friern Barnet A1003 Woodhouse Road junction with Colney Hatch Lane
- 14 Golders Greens Junction A504/A598
- 15 Hendon Central Town Centre
- 16 Hendon M1 and A5
- 17 North Finchley Town Centre